












GEN 2.3 CHART SYMBOLS

1. Aerodromes




1.1 Charts other than approach charts

Civil (Land)	
Civil (water)	
Joint civil and military (land)	
Joint civil and military (water)	
Military (land)	
Military (water)	
Emergency aerodrome or aerodrome with no facilities	
Sheltered anchorage	
Heliport	



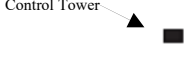


1.2 Approach charts








The Aerodrome on which the procedure is based	
Aerodromes affecting the traffic pattern on the aerodrome on which the procedure is based	

1.3 Aerodrome charts

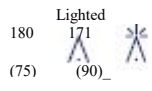
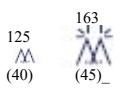



Hard surface runway	
Unpaved runway	
Stopway	

2. Aerodrome installations and lights

Aerodrome reference point (ARP)	
Taxiways and parking area	
Control Tower	
Point light	
Barrette	

Marine light	
Obstacle light	
Aeronautical ground light	
Wind direction indicator (lighted)	
Wind direction indicator (un-lighted)	
Landing direction indicator (lighted)	
Landing direction indicator (un-lighted)	

3. Miscellaneous

Highest elevation on chart	<i>.17456</i>
Obstacles	
Group obstacles <i>Note. – Numerals in italics elevation of top of obstacle above sea level. Upright numerals in parentheses indicated height above specified datum.</i>	
Restricted airspace (prohibited, restricted, or danger areas)	
Common boundary of two areas	
Transmission line or overhead cable	
Isogonal	